




CIRCUIT DE SPA
FRANCORCHAMPS

ACCESS TO RACE CIRCUIT



• TEAMS • ORGANIZERS • PROVIDERS

ROAD MAPS

- [Clic](#) *Map of Europe*
- [Clic](#) *Map of Belgium*
- [Clic](#) *Map of race circuit access points*

RACE CIRCUIT MAPS

- [Clic](#) *General map of site*
- [Clic](#) *Detailed map of circuit*
- [Clic](#) *Map of paddock*

PARTICIPANTS' ROUTE MAP (ACCESS TO PADDOCKS)

- [Clic](#) *By car - truck/lorry*
- [Clic](#) *By train - bus*
- [Clic](#) *By plane*

PRACTICAL INFORMATION


- [Clic](#) *Race circuit contact details - Useful telephone numbers*
- [Clic](#) *Hotels - Accommodation*
- [Clic](#) *Hire rental cars - Taxis*



**CIRCUIT DE SPA
FRANCORCHAMPS**

ACCESS TO RACE CIRCUIT

ROAD MAPS



Map of Europe



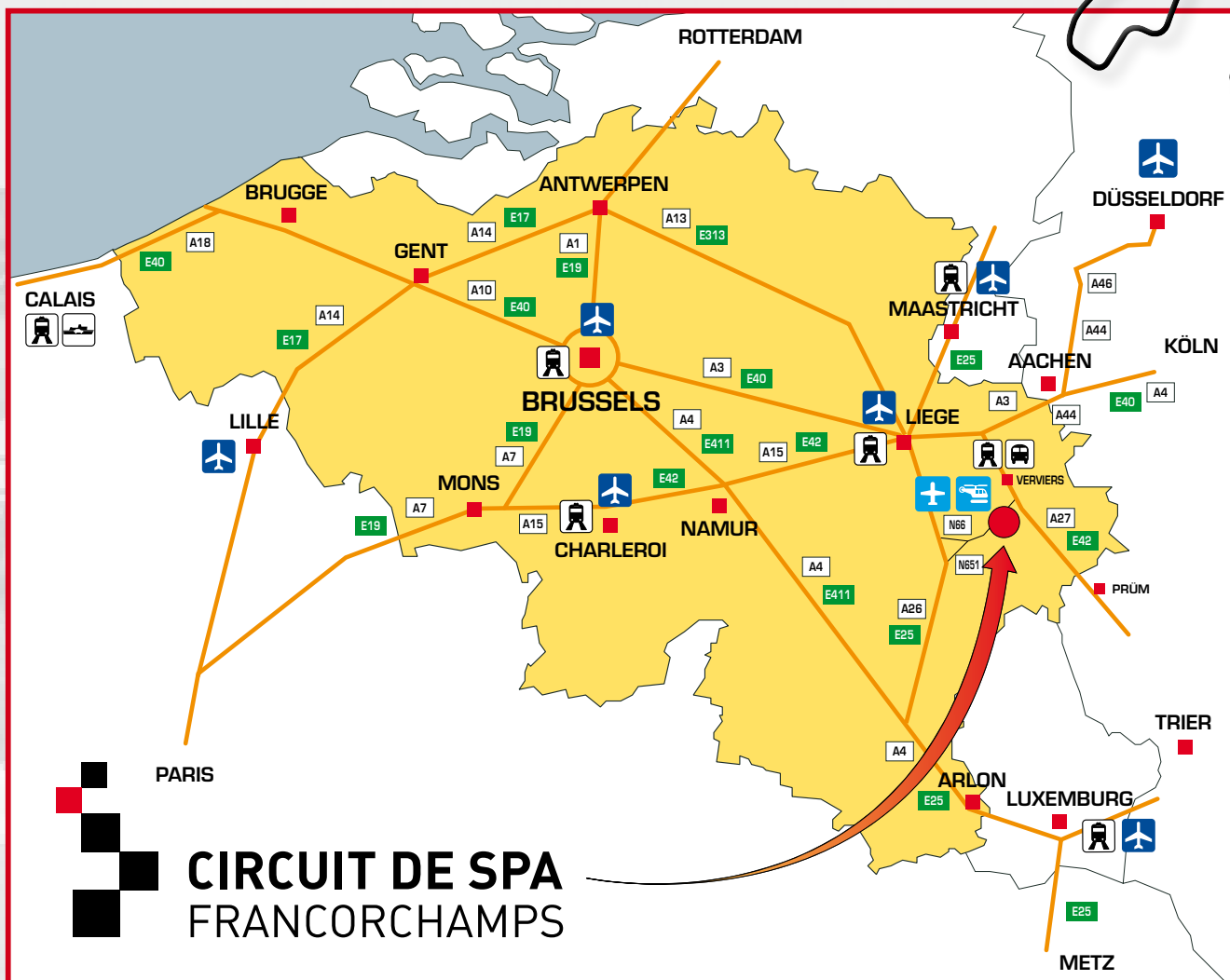
LISBON : 2.147 km	AMSTERDAM : ... 292 km	BUDAPEST : ... 1.257 km	VIENNA : 1.008 km
MADRID : 1.680 km	COPENHAGEN : .. 864 km	BUCHAREST : . 2.079 km	BERN : 561 km
BARCELONA : . 1.299 km	OSLO : 1.424 km	SOFIA : 1.980 km	MONACO : 1.148 km
PARIS : 413 km	STOCKHOLM : . 1.511 km	PRAGUE : 802 km	MILAN : 800 km
LONDON : 512 km	HELSINKI : 2.085 km	BERLIN : 690 km	ROME : 1.387 km
DUBLIN : 1.109 km	WARSAW : 1.242 km	MUNICH : 669 km	ATHENS : 2.686 km



ACCESS TO RACE CIRCUIT

ROAD MAPS

Map of Belgium




CIRCUIT DE SPA
FRANCORCHAMPS



BRUGGE : 242 km
GENT : 199 km
ANTWERPEN : . 163 km
BRUSSELS : 140 km
MONS : 176 km
CHARLEROI : 145 km
NAMUR : 110 km
LIEGE : 50 km
ARLON : 123 km

AMSTERDAM : . 292 km
MAASTRICHT : ... 71 km
AACHEN : 68 km
DÜSSELDORF : . 144 km
KÖLN : 138 km
LUXEMBURG : . 153 km
NANCY : 259 km
LILLE : 256 km
LONDON : 460 km

LIEGE : 50 km
www.liegeairport.com
CHARLEROI : 145 km
www.charleroi-airport.com
BRUXELLES : 140 km
www.brusselsairport.be
DÜSSELDORF : 144 km
www.duesseldorf-international.de
MAASTRICHT : 71 km
www.maa.nl
LUXEMBURG : 153 km
www.luxairport.lu


VERVIERS
LIEGE
NAMUR
CHARLEROI
BRUXELLES
MAASTRICHT
KÖLN
LUXEMBURG
infos: www.b-rail.be
www.infotec.be

For specific access points for Formula 1 Grand-Prix, click on:
www.spagrandprix.com/modules/pages/app_themes/default/images/acces-map.pdf

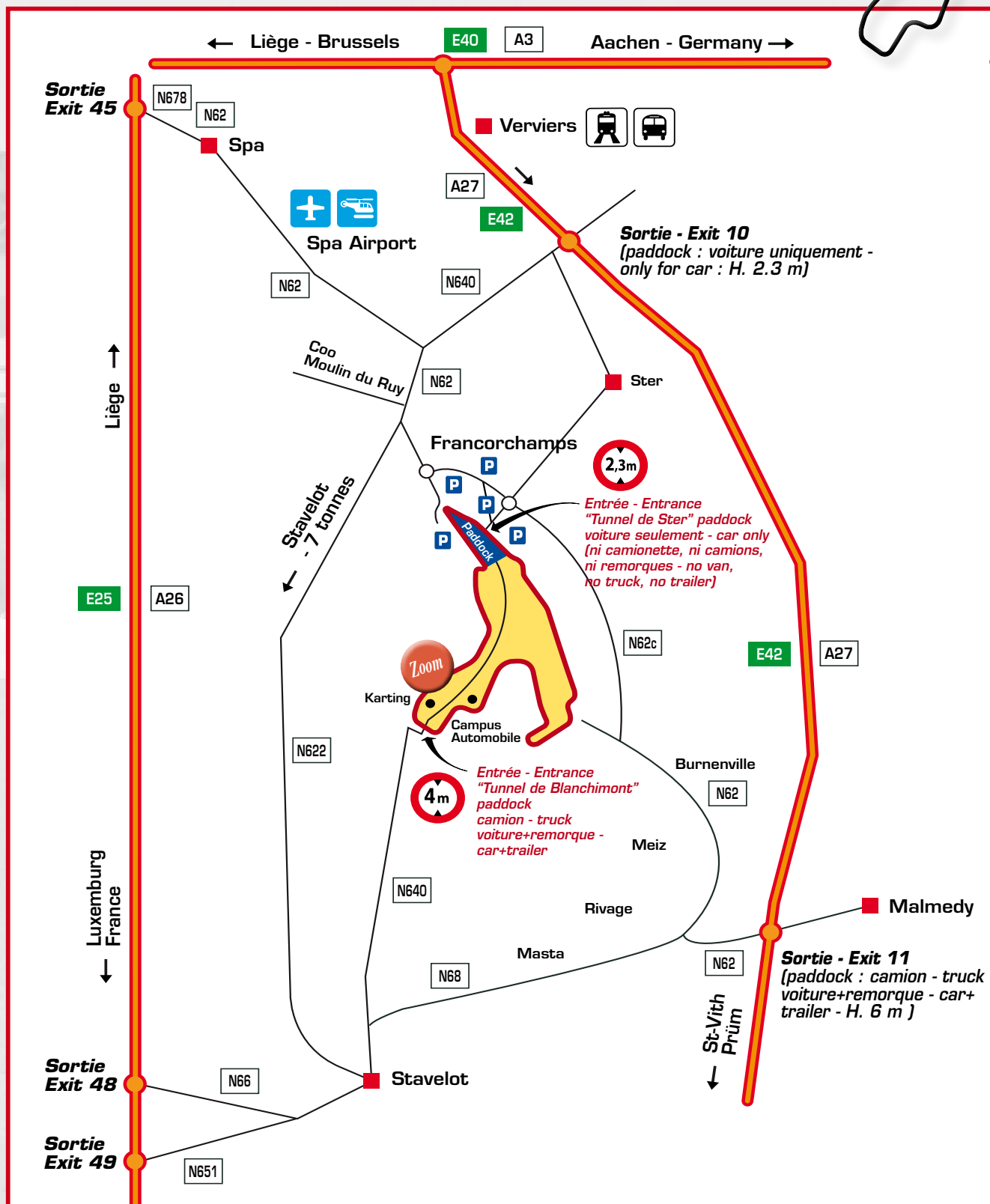


ACCESS TO RACE CIRCUIT

ROAD MAPS



Map of race circuit access points




For specific access points for Formula 1 Grand-Prix, click on:
www.spagrandprix.com/modules/pages/app_themes/default/images/acces-map.pdf



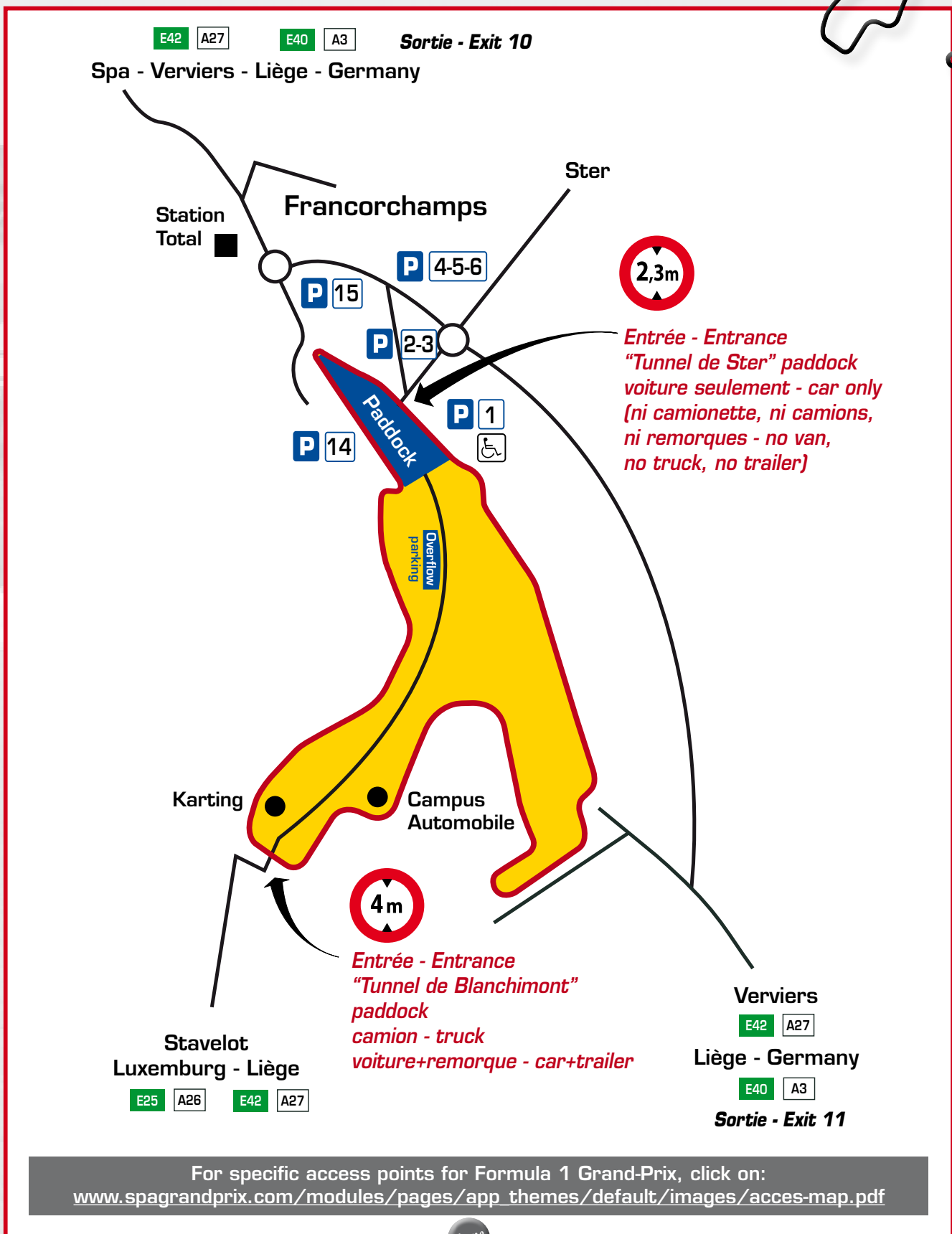


ACCESS TO RACE CIRCUIT

RACE CIRCUIT MAPS



General map of site



For specific access points for Formula 1 Grand-Prix, click on:
www.spagrandprix.com/modules/pages/app_themes/default/images/acces-map.pdf






**CIRCUIT DE SPA
FRANCORCHAMPS**

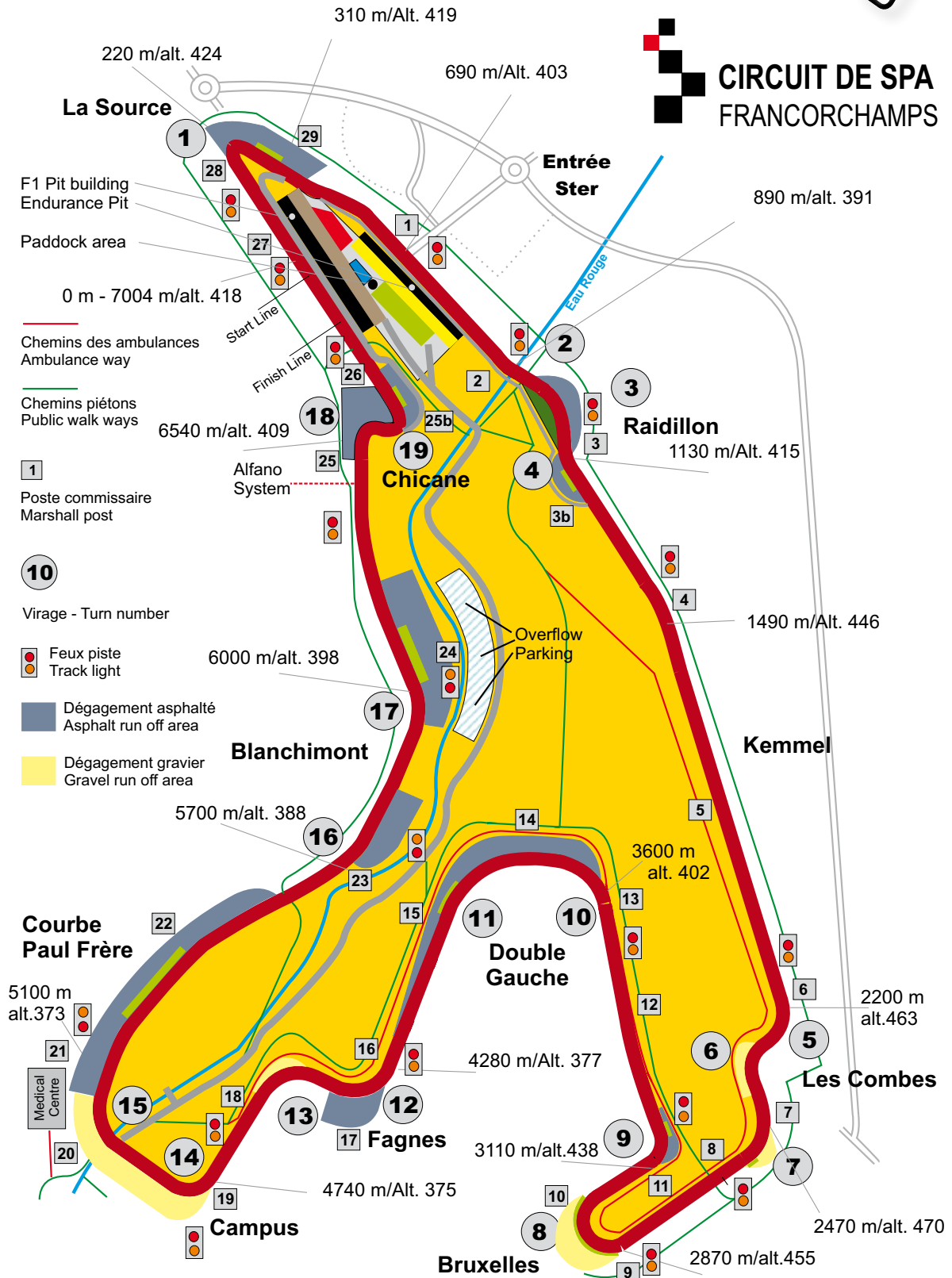
ACCESS TO RACE CIRCUIT

RACE CIRCUIT MAPS

Detailed map of circuit



**CIRCUIT DE SPA
FRANCORCHAMPS**



- Chemin des ambulances
Ambulance way
- Chemin piétons
Public walk ways

1
Poste commissaire
Marshal post

10
Virage - Turn number

Feux piste
Track light

Dégagement asphalté
Asphalt run off area

Dégagement gravier
Gravel run off area

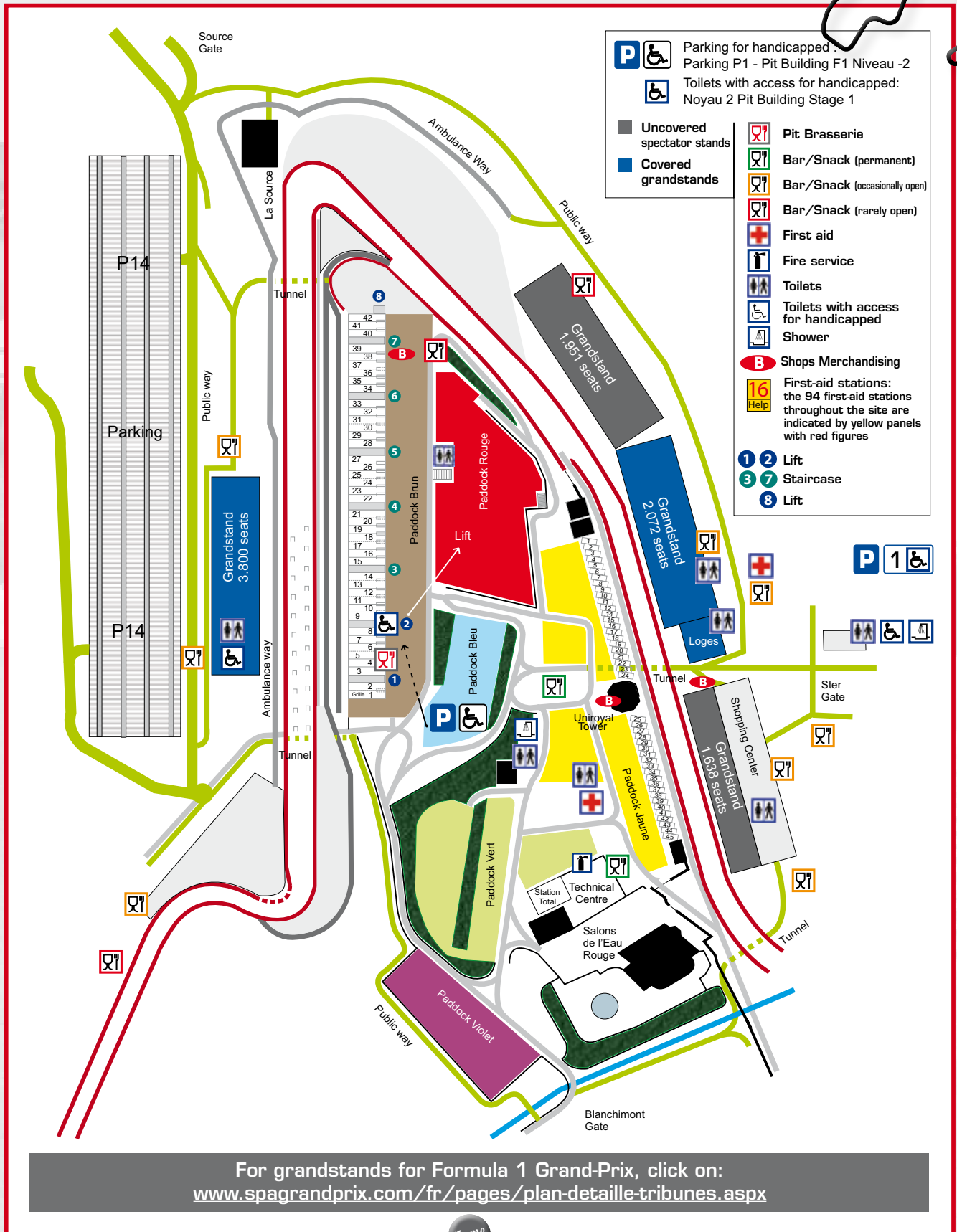
Total length of track: 7,004 m.





**ACCESS TO RACE CIRCUIT
RACE CIRCUIT MAPS**


Map of paddock





ACCESS TO RACE CIRCUIT

PARTICIPANTS' ROUTE MAP



By car - truck/lorry

FROM LARGE NEARBY TOWNS

(Francorchamps, GPS coordinates: latitude : 50.4542686 - longitude : 5.9523621)

**BRUSSELS • LIEGE • CHARLEROI
PARIS • LONDON • MAASTRICHT • KÖLN • LUXEMBURG**

BRUSSELS

- Take motorway A3/E40, Liège direction
- **(after 82 km)** Follow directions to Aachen/Verviers on the A3/E40
- **(after 27 km)** Take the exit for Trier/Verviers on the A27/E42 (Battice intersection)

**Access to paddocks: Route 1 < under 2.3 m height clearance
Route 2 > over 2.3 m height clearance**

- **(after 22 km, Route 1 - after 31 km, Route 2)**

Route 1: Ster - Paddocks (cars only):

- Take exit 10 for Francorchamps, on the N640
- Stay in the right-hand lane and follow directions to Stavelot/Malmédy/Francorchamps/N640
- **(after 2 km)** Turn left onto Rue de Spa/N62
- **(after 1 km)** **On arrival at the village, continue on the road towards the left and follow the signs which will lead you to the circuit's various entries and carparks. To enter the paddock, continue until the control barrier, before entering the enclosure by the tunnel.**

Route 2: Blanchimont (Car + trailer - truck/lorry):

- Take exit 11 Malmedy for the N62 to Stavelot
- At the roundabout take the first exit for the N62/N68 to Stavelot/Trois-Ponts
Continue on the N68, on the left, towards Stavelot
- **(after 4 km)** At the crossroads turn right, onto the N640 to Blanchimont
- **(after 3 km)** **Arrive at circuit. To enter carparks and the paddock, follow signpost directions and pass through the tunnel until you reach the control barrier for entry into the circuit enclosure.**

For specific access points for Formula 1 Grand-Prix, click on:
www.spagrandprix.com/modules/pages/app_themes/default/images/acces-map.pdf




Mileage distances given are for information only



ACCESS TO RACE CIRCUIT

PARTICIPANTS' ROUTE MAP

By car - truck/lorry



FROM LARGE NEARBY TOWNS

(Francorchamps, GPS coordinates: latitude : 50.4542686 - longitude : 5.9523621)

LIEGE

- Head to Quai du Roi Albert and continue on the A25 to Maastricht
- **[after ± 7 km]** Take the A3/E40 motorway towards Aachen/Verviers (Cheratte intersection; please note that this is a complicated intersection)
- **[after 14 km]** Take the exit for Trier/Verviers on the A27/E42 (Battice intersection)

Access to paddocks: Route 1 < under 2.3 m height clearance
Route 2 > over 2.3 m height clearance

- **[after 22 km, Route 1 - after 31 km, Route 2]**

Route 1: Ster - Paddocks (cars only):

- Take exit 10 for Francorchamps, on the N640
- Stay in the right-hand lane and follow directions to Stavelot/Malmédy/Francorchamps/N640
- **[after 2 km]** Turn left onto Rue de Spa/N62
- **[after 1 km]** **On arrival at the village, continue on the road towards the left and follow the signs which will lead you to the circuit's various entries and carparks. To enter the paddock, continue until the control barrier, before entering the enclosure by the tunnel.**

Route 2: Blanchimont (Car + trailer - truck/lorry):

- Take exit 11 Malmedy for the N62 to Stavelot
- At the roundabout take the first exit for the N62/N68 to Stavelot/Trois-Ponts
Continue on the N68, on the left, towards Stavelot
- **[after 4 km]** At the crossroads turn right, onto the N640 to Blanchimont
- **[after 3 km]** **Arrive at circuit. To enter carparks and the paddock, follow signpost directions and pass through the tunnel until you reach the control barrier for entry into the circuit enclosure.**

For specific access points for Formula 1 Grand-Prix, click on:
www.spagrandprix.com/modules/pages/app_themes/default/images/acces-map.pdf




Mileage distances given are for information only



ACCESS TO RACE CIRCUIT

PARTICIPANTS' ROUTE MAP

By car - truck/lorry



FROM LARGE NEARBY TOWNS

(Francorchamps, GPS coordinates: latitude : 50.4542686 - longitude : 5.9523621)

CHARLEROI

- Join the A54/E420 motorway
- *(after 7 km)* Take the A15/E42 motorway towards Liège
- *(after 83 km)* Stay in the right-hand lane and follow the A3/E40 towards Aachen/Verviers (Loncin intersection)
- *(after 27 km)* Take the exit for Trier/Verviers on the A27/E42 (Battice intersection)

Access to paddocks: Route 1 < under 2.3 m height clearance

Route 2 > over 2.3 m height clearance

- *(after 22 km, Route 1 - after 31 km, Route 2)*

Route 1: Ster - Paddocks (cars only):

- Take exit 10 for Francorchamps, on the N640
- Stay in the right-hand lane and follow directions to Stavelot/Malmédy/Francorchamps/N640
- *(after 2 km)* Turn left onto Rue de Spa/N62
- *(after 1 km)* **On arrival at the village, continue on the road towards the left and follow the signs which will lead you to the circuit's various entries and carparks. To enter the paddock, continue until the control barrier, before entering the enclosure by the tunnel.**

Route 2: Blanchimont (Car + trailer - truck/lorry):

- Take exit 11 Malmédy for the N62 to Stavelot
- At the roundabout take the first exit for the N62/N68 to Stavelot/Trois-Ponts. Continue on the N68, on the left, towards Stavelot
- *(after 4 km)* At the crossroads turn right, onto the N640 to Blanchimont
- *(after 3 km)* **Arrive at circuit. To enter carparks and the paddock, follow signpost directions and pass through the tunnel until you reach the control barrier for entry into the circuit enclosure.**

For specific access points for Formula 1 Grand-Prix, click on:
www.spagrandprix.com/modules/pages/app_themes/default/images/acces-map.pdf




Mileage distances given are for information only



ACCESS TO RACE CIRCUIT

PARTICIPANTS' ROUTE MAP

By car - truck/lorry



FROM LARGE NEARBY TOWNS

(Francorchamps, GPS coordinates: latitude : 50.4542686 - longitude : 5.9523621)

PARIS

- Join the A1 motorway (toll paying motorway) towards Lille
- **(after 137 km)** Take the A2/E19 exit to Cambrai/Liège/Valenciennes/Brussels (toll paying motorway)
- **(after 78 km, enter Belgium)** Follow the A7/E19
- **(after 37 km)** Take the A15/E42 motorway towards Liège/La Louvière/Charleroi
- **(after 101 km)** Arrive on the outskirts of Liège. Stay in the right-hand lane and follow the A3/E40 towards Aachen/Verviers (Loncin intersection)
- **(after 27 km)** Take the exit for Trier/Verviers on the A27/E42 (Battice intersection)

Access to paddocks: Route 1 < under 2.3 m height clearance
Route 2 > over 2.3 m height clearance

- **(after 22 km, Route 1 - after 31 km, Route 2)**

Route 1: Ster - Paddocks (cars only):

- Take exit 10 for Francorchamps, on the N640
- Stay in the right-hand lane and follow directions to Stavelot/Malmédy/Francorchamps/N640
- **(after 2 km)** Turn left onto Rue de Spa/N62
- **(after 1 km)** **On arrival at the village, continue on the road towards the left and follow the signs which will lead you to the circuit's various entries and carparks. To enter the paddock, continue until the control barrier, before entering the enclosure by the tunnel.**

Route 2: Blanchimont (Car + trailer - truck/lorry):

- Take exit 11 Malmedy for the N62 to Stavelot
- At the roundabout take the first exit for the N62/N68 to Stavelot/Trois-Ponts. Continue on the N68, on the left, towards Stavelot
- **(after 4 km)** At the crossroads turn right, onto the N640 to Blanchimont
- **(after 3 km)** **Arrive at circuit. To enter carparks and the paddock, follow signpost directions and pass through the tunnel until you reach the control barrier for entry into the circuit enclosure.**

For specific access points for Formula 1 Grand-Prix, click on:
www.spagrandprix.com/modules/pages/app_themes/default/images/acces-map.pdf




Mileage distances given are for information only



ACCESS TO RACE CIRCUIT

PARTICIPANTS' ROUTE MAP

By car - truck/lorry



FROM LARGE NEARBY TOWNS

(Francorchamps, GPS coordinates: latitude : 50.4542686 - longitude : 5.9523621)

LONDON

- Join the M20
- [after 47 mi - 76 km] Take exit 11a for the Eurotunnel rail station
- [after 1.7 mi - 2.7 km] Take the Folkestone - Calais Shuttle
- [after 36,4 mi - 59 km, enter France] Join the A16/E402 by the access road to E15/Calais/A26/Bruxelles Continue along the A16/E40
- [after 37.3 mi - 60 km, enter Belgium] Follow the A18/E40
- [after 26.1 mi - 42 km] Follow the A10/E40 towards Brussels
- [after 57.4 mi - 92 km] Take the exit for the E40/Luik - Take RO
- [after 10.9 mi - 18 km] Take the A3/E40 exit for Leuven/Luik
- [after 48.7 mi - 79 km] Follow the direction to Aachen/Verviers, on the A3/E40
- [after 16.7 mi - 27 km] Take the A27/E42 exit for Trier/Verviers (Battice intersection)

**Access to paddocks: Route 1 < under 2.3 m height clearance
Route 2 > over 2.3 m height clearance**

- [after 13,6 mi - 22 km, route 1 - after 19,3 mi - 31 km, route 2]

Route 1: Ster - Paddocks (cars only):

- Take exit 10 for Francorchamps, on the N640
- Stay in the right-hand lane and follow directions to Stavelot/Malmédy/Francorchamps/N640
- [after 1,2 mi - 2 km] Turn left onto Rue de Spa/N62
- [after 0,6 mi - 1 km] **On arrival at the village, continue on the road towards the left and follow the signs which will lead you to the circuit's various entries and carparks. To enter the paddock, continue until the control barrier, before entering the enclosure by the tunnel.**

Route 2: Blanchimont (Car + trailer - truck/lorry):

- Take exit 11 Malmedy for the N62 to Stavelot
- At the roundabout take the first exit for the N62/N68 to Stavelot/Trois-Ponts Continue on the N68, on the left, towards Stavelot
- [after 2,5 mi - 4 km] At the crossroads turn right, onto the N640 to Blanchimont
- [after 1,9 mi - 3 km] **Arrive at circuit. To enter carparks and the paddock, follow signpost directions and pass through the tunnel until you reach the control barrier for entry into the circuit enclosure.**


For specific access points for Formula 1 Grand-Prix, click on:
www.spagrandprix.com/modules/pages/app_themes/default/images/acces-map.pdf



Mileage distances given are for information only



ACCESS TO RACE CIRCUIT PARTICIPANTS' ROUTE MAP



By car - truck/lorry

FROM LARGE NEARBY TOWNS

(Francorchamps, GPS coordinates: latitude : 50.4542686 - longitude : 5.9523621)

MAASTRICHT

- Join the A2, Luik direction
- *(after 10,8 km, enter Belgium)* Follow the A25
- *(after 8,5 km)* Take the A3/E40 motorway towards Aachen/Verviers (Cheratte intersection; Please note, this is a complicated intersection)
- *(after 14 km)* Take the exit for Trier/Verviers on the A27/E42 (Battice intersection)

Access to paddocks: Route 1 < under 2.3 m height clearance

Route 2 > over 2.3 m height clearance

- *(after 22 km, Route 1 - after 31 km, Route 2)*

Route 1: Ster - Paddocks (cars only):

- Take exit 10 for Francorchamps, on the N640
- Stay in the right-hand lane and follow directions to Stavelot/Malmédy/Francorchamps/N640
- *(after 2 km)* Turn left onto Rue de Spa/N62
- *(after 1 km)* **On arrival at the village, continue on the road towards the left and follow the signs which will lead you to the circuit's various entries and carparks. To enter the paddock, continue until the control barrier, before entering the enclosure by the tunnel.**

Route 2: Blanchimont (Car + trailer - truck/lorry):

- Take exit 11 Malmedy for the N62 to Stavelot
- At the roundabout take the first exit for the N62/N68 to Stavelot/Trois-Ponts. Continue on the N68, on the left, towards Stavelot
- *(after 4 km)* At the crossroads turn right, onto the N640 to Blanchimont
- *(after 3 km)* **Arrive at circuit. To enter carparks and the paddock, follow signpost directions and pass through the tunnel until you reach the control barrier for entry into the circuit enclosure.**

For specific access points for Formula 1 Grand-Prix, click on:
www.spagrandprix.com/modules/pages/app_themes/default/images/acces-map.pdf




Mileage distances given are for information only



ACCESS TO RACE CIRCUIT

PARTICIPANTS' ROUTE MAP

By car - truck/lorry



FROM LARGE NEARBY TOWNS

(Francorchamps, GPS coordinates: latitude : 50.4542686 - longitude : 5.9523621)

KÖLN

- Join the A4, towards Bonn/Aachen
- *(after 65 km)* Take exit 4, Aachener-Kreuz, to join the A44 Liège/Brussels direction
- *(after 12 km, enter Belgium)* Follow the A3/E40 towards Liège
- *(after 23 km)* Take the exit for Trier/Verviers on the A27/E42 (Battice intersection)

**Access to paddocks: Route 1 < under 2.3 m height clearance
Route 2 > over 2.3 m height clearance**

- *(after 22 km, Route 1 - after 31 km, Route 2)*

Route 1: Ster - Paddocks (cars only):

- Take exit 10 for Francorchamps, on the N640
- Stay in the right-hand lane and follow directions to Stavelot/Malmédy/Francorchamps/N640
- *(after 2 km)* Turn left onto Rue de Spa/N62
- *(after 1 km)* **On arrival at the village, continue on the road towards the left and follow the signs which will lead you to the circuit's various entries and carparks. To enter the paddock, continue until the control barrier, before entering the enclosure by the tunnel.**

Route 2: Blanchimont (Car + trailer - truck/lorry):

- Take exit 11 Malmedy for the N62 to Stavelot
- At the roundabout take the first exit for the N62/N68 to Stavelot/Trois-Ponts
Continue on the N68, on the left, towards Stavelot
- *(after 4 km)* At the crossroads turn right, onto the N640 to Blanchimont
- *(after 3 km)* **Arrive at circuit. To enter carparks and the paddock, follow signpost directions and pass through the tunnel until you reach the control barrier for entry into the circuit enclosure.**

For specific access points for Formula 1 Grand-Prix, click on:
www.spagrandprix.com/modules/pages/app_themes/default/images/acces-map.pdf




Mileage distances given are for information only



ACCESS TO RACE CIRCUIT

PARTICIPANTS' ROUTE MAP

By car - truck/lorry



FROM LARGE NEARBY TOWNS

(Francorchamps, GPS coordinates: latitude : 50.4542686 - longitude : 5.9523621)

LUXEMBURG

- Join the E25/A6, Arlon/Liège/Brussels direction
- *(after 20 km, enter Belgium)* Follow the E25/E411 towards Arlon/Brussels/Liège
- *(after 42 km)* Take the A26/E25, towards Bastogne/Liège
- *(after 57 km)* Take exit 49 - Manhay to join the N651 for Stavelot/Malmedy.
Continue along the N651
- *(after 21 km)* Arrive at Trois-Ponts. Stay on the main road and turn right, under the bridge, towards Stavelot (opposite a Ford garage)
- *(after 5 km)* Arrive at Stavelot

Access to paddocks: Route 1 < under 2.3 m height clearance

Route 2 > over 2.3 m height clearance

Route 1: Ster (cars only):

- Enter Stavelot. Continue until traffic lights and turn left onto Haute Levée/N622.
Continue along the N622 until you reach Francorchamps
- *(after 8 km)* Enter the village, turn right and follow directions to the circuit's access points and carparks. To enter the paddock, continue until the control barrier, before entering the enclosure by the tunnel.

Route 2: Blanchimont (Car + trailer - truck/lorry):

- Enter Stavelot. Continue until the traffic lights, then turn right towards the N68/Malmedy
- *(after 1,5 km)* Continue straight ahead on the N640 towards Blanchimont
- *(after 3 km)* Arrive at circuit. To enter carparks and the paddock, follow signpost directions and pass through the tunnel until you reach the control barrier for entry into the circuit enclosure.

For specific access points for Formula 1 Grand-Prix, click on:
www.spagrandprix.com/modules/pages/app_themes/default/images/acces-map.pdf




Mileage distances given are for information only



ACCESS TO RACE CIRCUIT

PARTICIPANTS' ROUTE MAP



By train - bus

FROM MAIN INTERNATIONAL TRAIN STATIONS CLOSE TO BELGIAN FRONTIER

www.b-rail.be
www.infotec.be



BRUSSELS • LIEGE • CHARLEROI



BRUSSELS - FRANCORCHAMPS

- *Train* : Brussels-Nord - Leuven - Liège Guillemins - Verviers Central *Travel time from 1h16 to 2h02*
- *Bus* : Verviers Central - Francorchamps (bus n° 294 ou 395) *Travel time ± 0h45*

LIEGE - FRANCORCHAMPS

- *Train* : Liège-Guillemins - Verviers Central *Travel time from 0h20 to 0h32*
- *Bus* : Verviers Central - Francorchamps (bus n° 294 ou 395) *Travel time ± 0h45*

CHARLEROI - FRANCORCHAMPS

- *Train* : Charleroi-Sud - Liège-Guillemins - Verviers Central *Travel time from 1h56 to 2h40*
- *Bus* : Verviers Central - Francorchamps (bus n° 294 ou 395) *Travel time ± 0h45*

FROM MAIN INTERNATIONAL TRAIN STATIONS CLOSE TO BELGIAN FRONTIER



www.b-rail.be (B)
www.bahn.de (D)
www.ns.nl (NL)
www.cfl.lu (L)



www.infotec.be (B)



MAASTRICHT • KÖLN • LUXEMBURG



MAASTRICHT (NL) - FRANCORCHAMPS (B)

- *Train* : Maastricht - Liège-Guillemins - Verviers Central *Travel time from 1h11 to 1h16*
- *Bus* : Verviers Central - Francorchamps (bus n° 294 ou 395) *Travel time ± 0h45*

KÖLN (D) - FRANCORCHAMPS (B)

- *Train* : Köln Hbf - Aachen - Welkenraedt - Verviers Central *Travel time from 1h19 to 1h45*
- *Bus* : Verviers Central - Francorchamps (bus n° 294 ou 395) *Travel time ± 0h45*

LUXEMBURG (L) - FRANCORCHAMPS (B)

- *Train* : Luxembourg - Trois-Ponts *Travel time ± 1h32*
- *Bus* : Trois-Ponts - Francorchamps (bus n° 294) *Travel time ± 0h38*





ACCESS TO RACE CIRCUIT

PARTICIPANTS' ROUTE MAP

By plane

BELGIAN AIRPORTS



BRUSSELS - ZAVENTEM (134 km of Francorchamps)

+32 (0)2 753 77 53
www.brusselsairport.be



LIEGE - BIERSET (56 km of Francorchamps)

+32 (0)4 234 84 11
www.liegeairport.com



CHARLEROI - BRUSSELS SOUTH (132 km of Francorchamps)

+32 (0)71 25 12 11
www.charleroi-airport.com

NEARBY INTERNATIONAL AIRPORTS



DÜSSELDORF (144 km of Francorchamps)

+49-211-421-0
www.duesseldorf-international.de



MAASTRICHT (71 km of Francorchamps)

+31 (0)43 3589898
www.maa.nl



LUXEMBURG (153 km of Francorchamps)

(+352) 2464-0
www.luxairport.lu

NEARBY AIRFIELDS - HELIPORTS



SPA LA SAUVENIERE (5 km of Francorchamps)

+32 (0) 87 77 49 72
www.spa-aviation.be - e-mail : secretariat@spa-aviation.be



LE ROANNAY (500 m of Francorchamps)

+32 (0) 87 27 53 11
roannay@skynet.be






ACCESS TO RACE CIRCUIT

PRACTICAL INFORMATION

Race circuit contact details - Useful telephone numbers



CIRCUIT DE SPA-FRANCORCHAMPS, S.A.



Route du Circuit, 55

(B) 4970 – Francorchamps

Tél. : + 32 (0) 87 29 37 00

Fax : + 32 (0) 87 27 05 81

e-mail : secretariat@spa-francorchamps.be

web : www.spa-francorchamps.be

USEFUL TELEPHONE NUMBERS



Emergency telephone numbers

At the circuit : 112

Police, general number : 101

Police : Stavelot - Malmedy : + 32 (0) 78 15 18 00

Hospitals

Malmedy - Clinique Reine Astrid : + 32 (0) 80 79 31 11

Verviers - CHPLT : + 32 (0) 87 21 21 11

Liège CHU : + 32 (0) 4 366 71 11

On duty chemists

Malmedy - Clinique Reine Astrid : 0900 10 500

Banks

ING - Spa : + 32 (0) 87 79 21 80

ING - Malmedy : + 32 (0) 80 79 11 00

ING - Stavelot : + 32 (0) 80 89 20 50

BNP Paribas Fortis - Spa : + 32 (0) 87 29 35 40

BNP Paribas Fortis - Malmedy : + 32 (0) 80 79 12 30

DEXIA - Stavelot : + 32 (0) 87 85 35 00



Trains

Liège Guillemins : + 32 (0) 4 241 26 56

Verviers Central : + 32 (0) 4 241 52 28

N° général SNCB : + 32 (0) 2 528 28 28



Bus

TEC Liège/Verviers : + 32 (0) 4 361 94 44


TEC Verviers : + 32 (0) 87 33 91 46





ACCESS TO RACE CIRCUIT

PRACTICAL INFORMATION



Hotels - Accommodation

FOR ALL INFORMATION:



www.spa-francorchamps.be/fr07/tourisme/hotel.php

Office du tourisme de Spa : + 32 (0) 87 79 53 53
www.spa-info.be

Office du tourisme de Stavelot : + 32 (0) 80 86 27 06
www.stavelot.be

Office du tourisme de Malmedy : + 32 (0) 80 33 02 50
www.malmedy.be

Hire rental cars - Taxis

Car hire rental information



Hertz - Airport of Liège or city : + 32 (0) 4 222 42 73
Hertz - Charleroi : + 32 (0) 71 37 78 98
Hertz - Brussels airport : + 32 (0) 2 716 92 30
Hertz - Bruxelles city : + 32 (0) 2 513 28 86
Hertz - Verviers : + 32 (0) 4 222 42 73
web : www.hertz.be

Avis : + 32 (0) 70 22 30 01
..... + 32 (0) 2 730 62 11
..... + 32 (0) 2 789 85 93
e-mail : be.reservations@bcn.avis-europe.com
web : www.avis.be

Taxis



Spa : + 32 (0) 87 77 01 02
..... +32 (0) 495 77 20 20 + 32 (0) 87 25 75 51
Verviers : + 32 (0) 87 33 33 33
..... + 32 (0) 87 31 55 04
..... + 32 (0) 87 22 11 13
Liège : + 32 (0) 4 367 50 40
..... + 32 (0) 4 247 47 79
..... + 32 (0) 4 365 65 65
..... + 32 (0) 4 233 50 40

